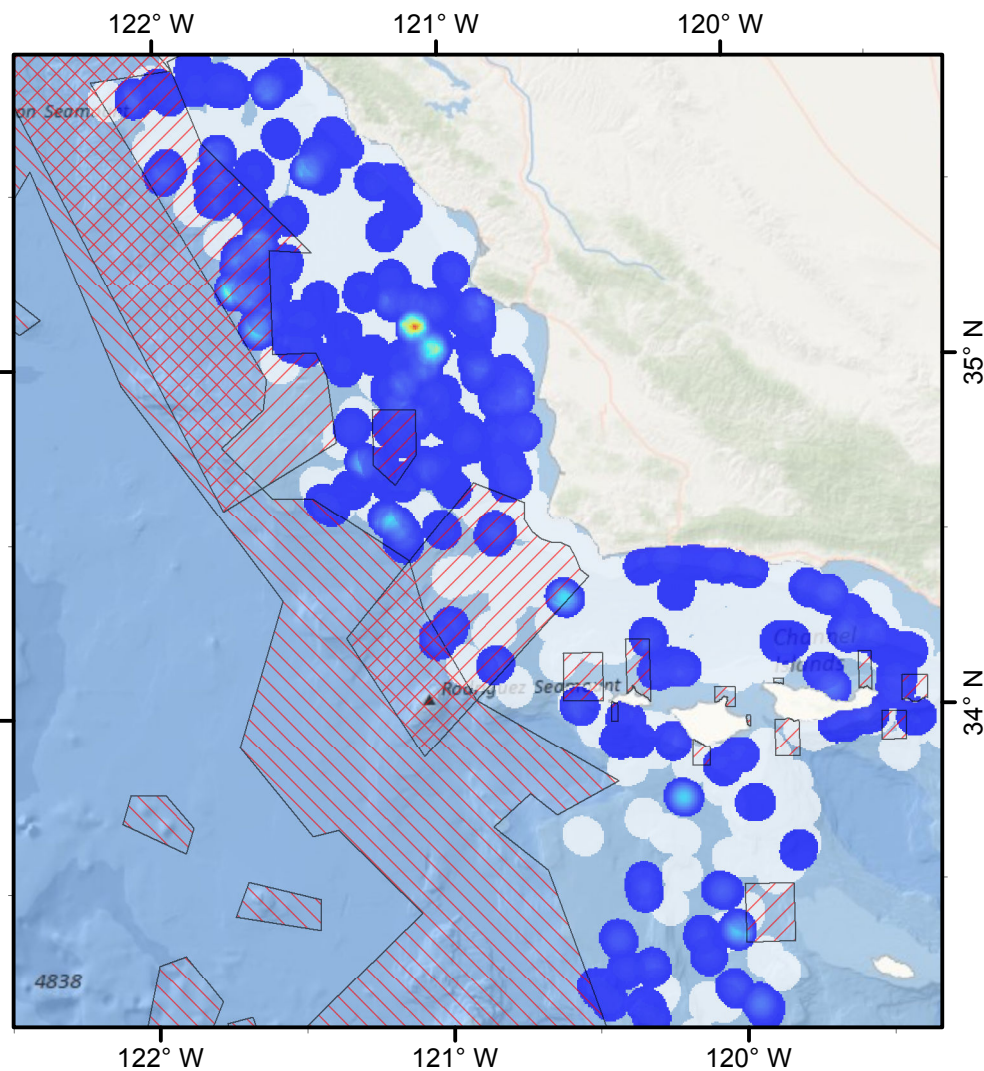
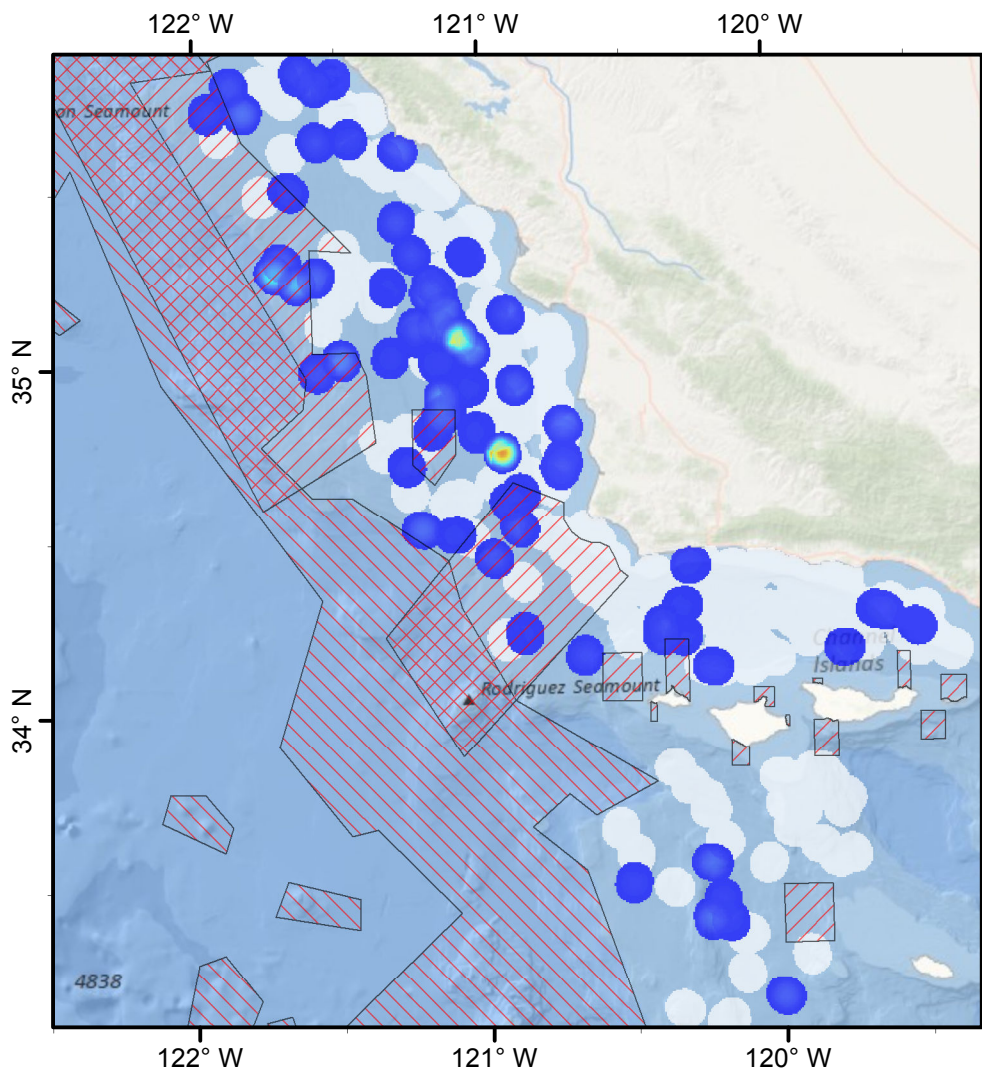


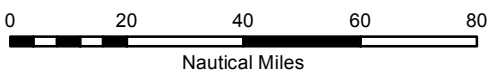
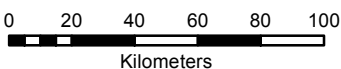
Before

Standardized Sea Pen/Sea Whip Catch (WCGBTs)

After



F3

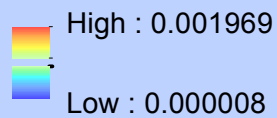


Map Scale: 1:2,400,000

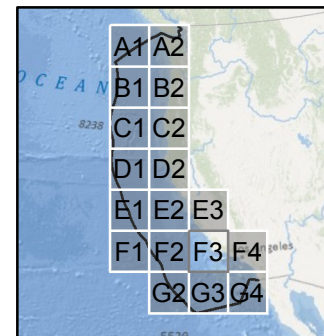
Date Saved: 20 Aug 2012

Author: Curt Whitmire (NOAA Fisheries - NWFSC)

CPUE (kg/km)



EFH Cons. Area



Map 7 of 10

Search Radius: 6,000 m
Cell Size: 500 m